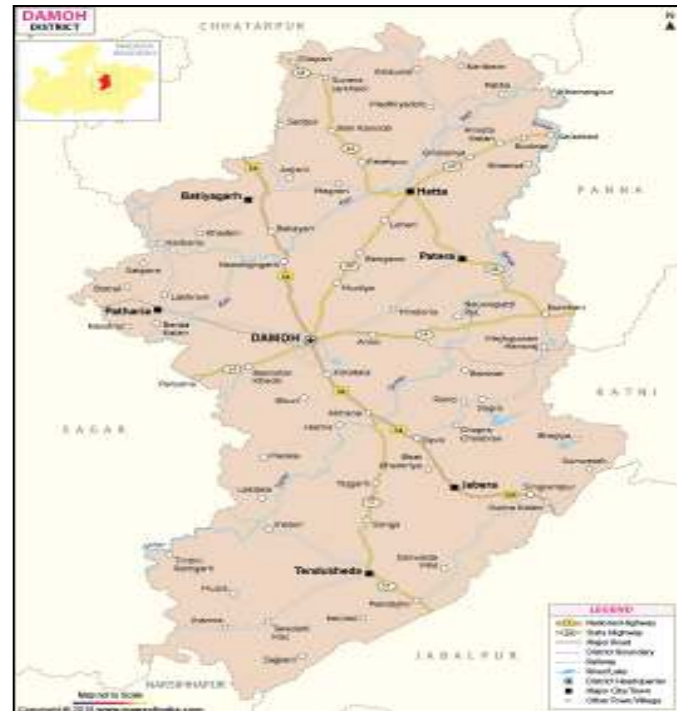


JAN 15, 2020

DAMOH District
MADHYA PRADESH State
DAMOH District Map

**Special Monitoring of
Mission Antyodaya &
People's Plan Campaign
In Madhya Pradesh
State District (DAMOH)**



Study Sponsored by

**Union Ministry of Rural
Development (MoRD),
Monitoring Division-NLM,
Govt. of India**

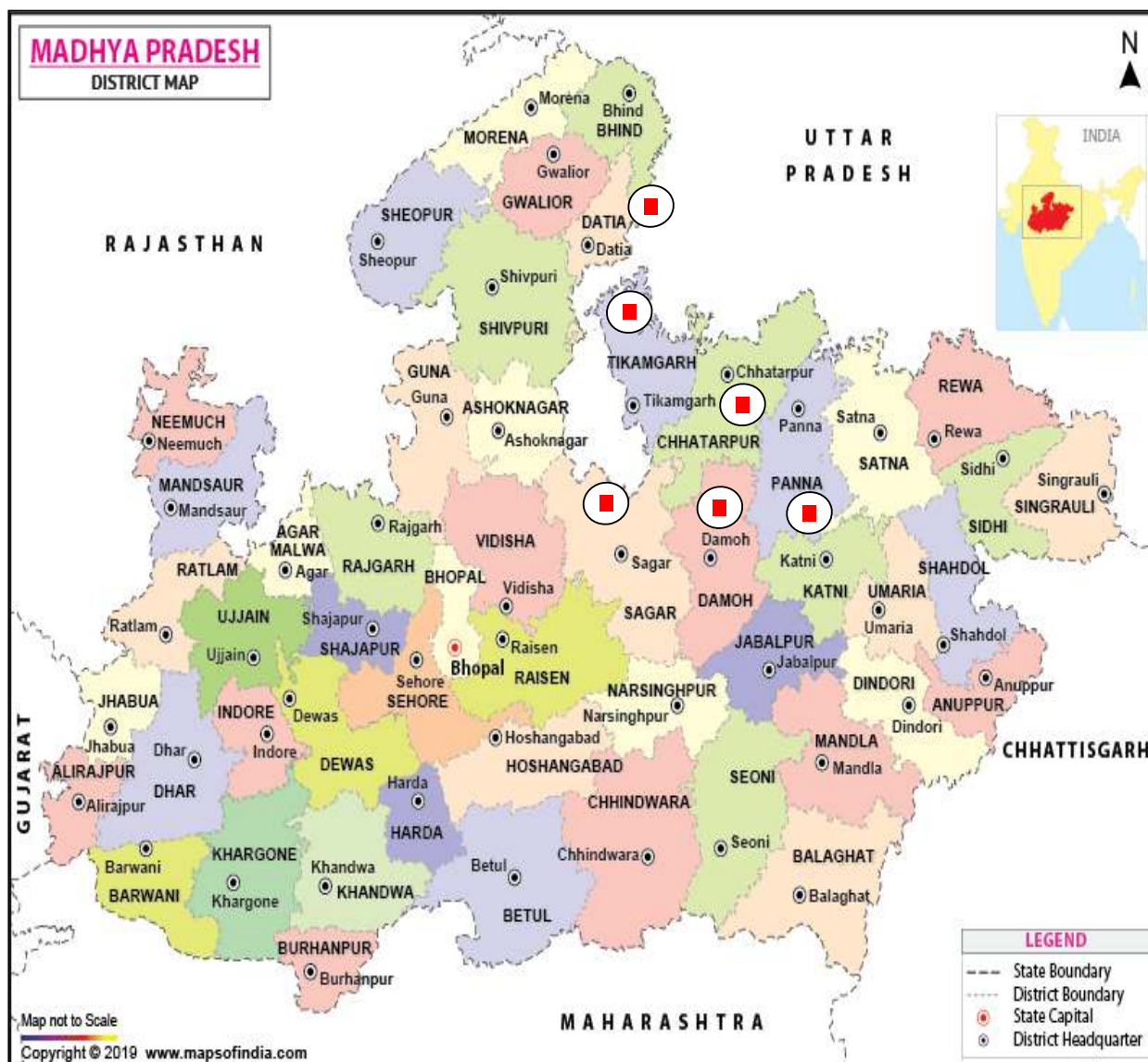
Report Prepared by

**Natural Resources India
Foundation (NRIF),
New Delhi**

<http://www.nrif.org.in/>
NRIF (NLM Code : ISDL435020)

"Let Noble Thoughts Come To Us from Every Side"

MADHYA PRADESH STATE: DISTRICT-WISE MAP
DISTRICT (DAMOH) SELECTED FOR
Special Monitoring of Mission Antyodaya & PPC



Special Monitoring of Mission Antyodaya & People's Plan Campaign

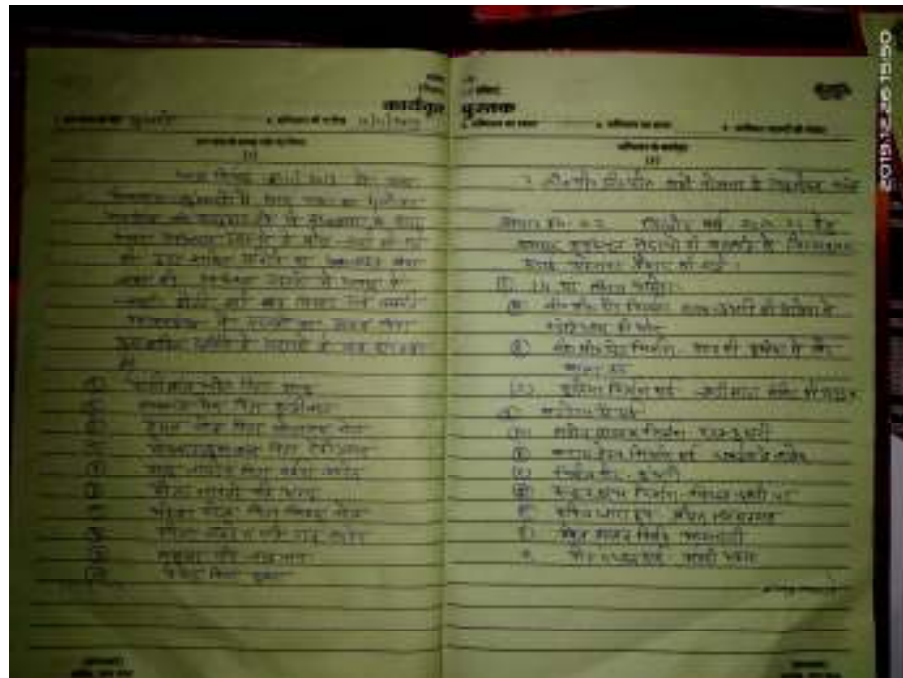
✓ **List of Selected 10 villages is given below: -**

District Datia: Name of Blocks (3) and Villages (10) Covered

S. No	Block	Villages	S. No	Block	Villages
1	BATIYAGARH	BASIYA	6	JABERA	GUDA
2	BATIYAGARH	CHAINPURA	7	JABERA	RICHHAI
3	BATIYAGARH	NEEMI	8	PATERA	KUTRI
4	JABERA	BANWAR	9	PATERA	LUHARI
5	JABERA	GOLAPATI	10	PATERA	MUARI



GP: MUARI



- i. Villagers and GP Secretary reported that photographs of Special Gram Sabha had been taken, but no audio Video recording had been done.



Gram Sabha Meeting in MUARI GP



(GP MUARI and GP lohari)



THERE IS NO IMPRESSIVE SUCCESS STORY WORTH REPORTING

Final Report on
*Special Monitoring of Mission Antyodaya & People's Plan Campaign
In Madhya Pradesh State District (DAMOH)*

6